












Village of Port Elgin  
**Boundary and Service Map**

**Figure 1**  
 (Village of Port Elgin Municipal Plan)

**Legend**

-  Water Tower
-  Sewage Lagoon
-  Lift Station
-  Water and Sewer Lines
-  Water Line
-  Sewer Line
-  Village Boundary
-  Parish Boundary
-  Lagoon Boundary
-  Approximate Location of Well

Note: This map does not contain any amendments which may have occurred since the adoption of the By-law. Always consult with Tantramar Planning District Commission before undertaking any development or change of use.



Sources:  
 Service New Brunswick Mapping  
 Tantramar Planning District Commission.

Compiled By: Tantramar Planning District Commission  
 on November 6, 2001.  
 Revision Date: November 6, 2001.