












Village of Port Elgin

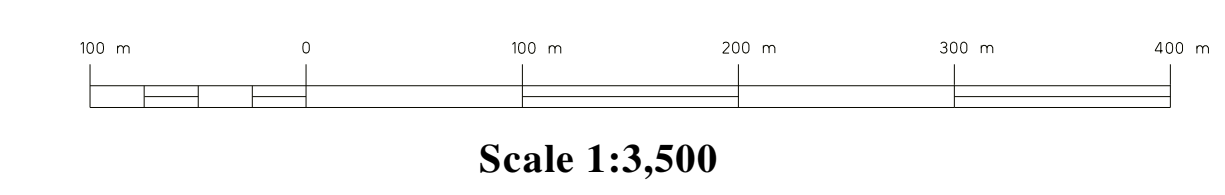

Current Land Use Map

Figure 1
(Village of Port Elgin Zoning By-law)

Legend

-  Commercial
-  Institutional
-  Industrial
-  Parks and Recreation
-  Agriculture
-  Residential
-  Mobile / Mini Home
-  Public Utility
-  Vacant
-  Village Boundary
-  Parish Boundary

Note: This map does not contain any amendments which may have occurred since the adoption of the By-law. Always consult with Tantramar Planning District Commission before undertaking any development or change of use.



Sources:
Service New Brunswick Digital Mapping
Tantramar Planning District Commission.

Compiled By: Tantramar Planning District Commission
on March 11, 2002.
Approved Date: March 11, 2002.