







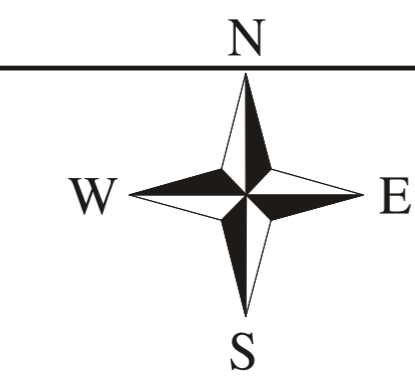


Village of Port Elgin
Zoning Map
 Figure 2
 (Village of Port Elgin Zoning By-law)

Legend

	Mixed	M
	Residential Mixed	RM
	Residential	R
	Mobile/Mini Home	MH
	Institutional	INST
	Rural Residential	RR
	Conservation	C
	Village Boundary	
	Parish Boundary	

Note: This map does not contain any amendments which may have occurred since the adoption of the By-law. Always consult with Tantramar Planning District Commission before undertaking any development or change of use.



Scale 1:3,500



Sources: Service New Brunswick Digital Mapping
 Tantramar Planning District Commission.

Compiled By: Tantramar Planning District Commission
 on March 11, 2002.
 Approved Date: March 11, 2002.